

Location Aware Mobile Application Development



**Finding Location of Nearest
School, Hospital & Restaurant**

Md Jahid Hossain
Md Fakhrul Abedin Bhuiyan
Mahmud Hasan Khan



FLARE

What




FLARE

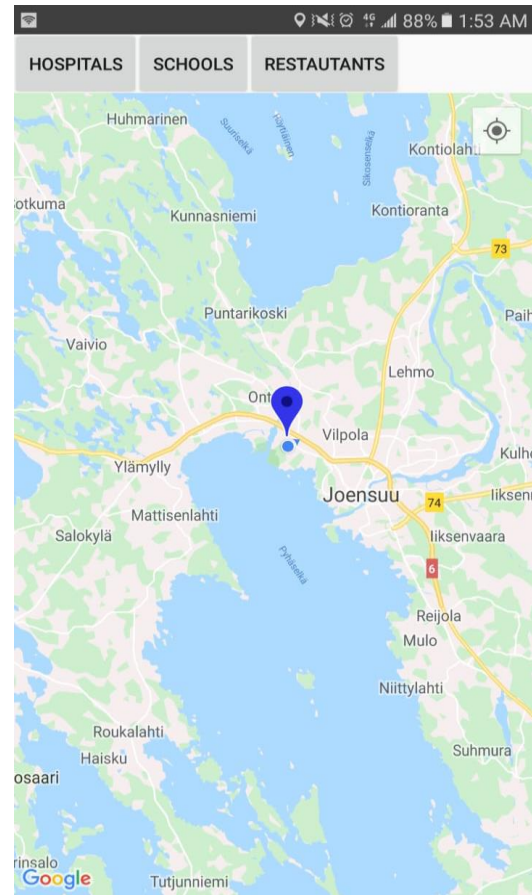
Can do ?

- ☐ Track your location
- ☐ Show nearby
 - ☐ Hospitals
 - ☐ Schools
 - ☐ Restaurants
- ☐ Show distance and direction to any specific selection using google map.

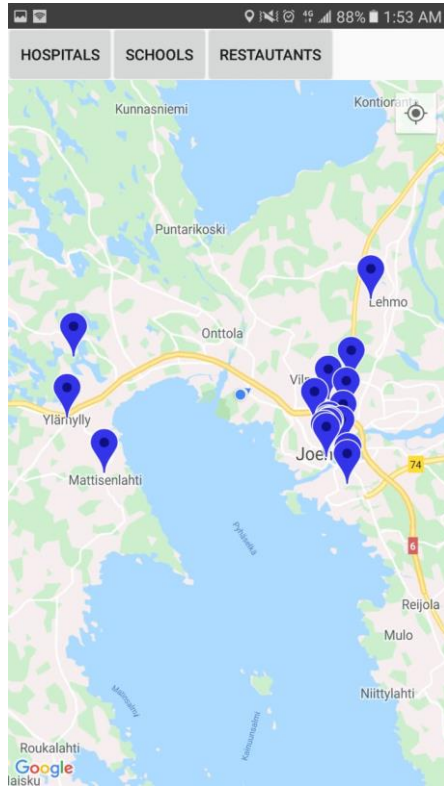
LAMAD



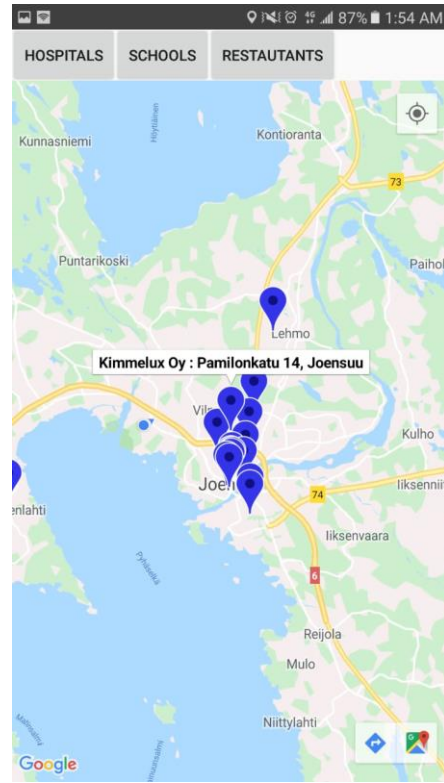
On Screen APP



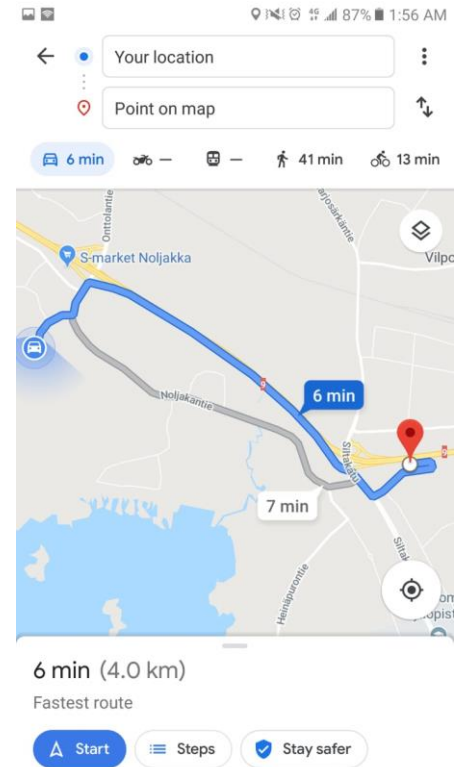
Track Location



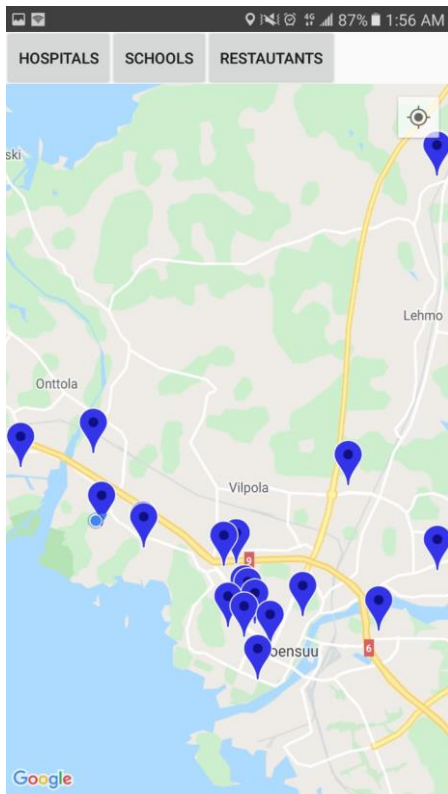
Show Nearby Restaurant



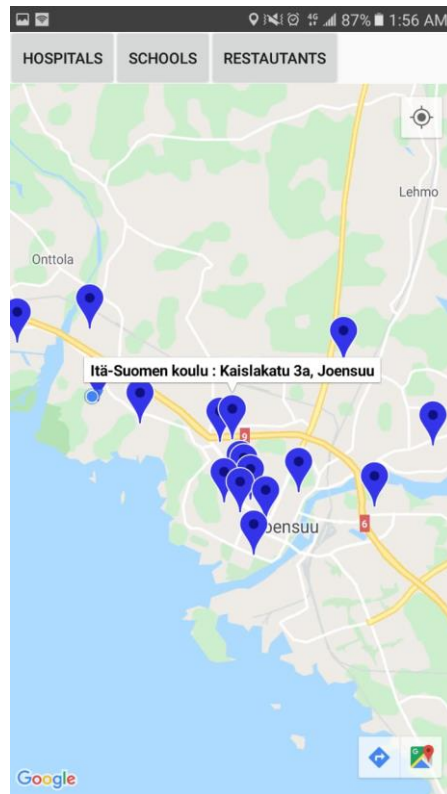
Selected Restaurant



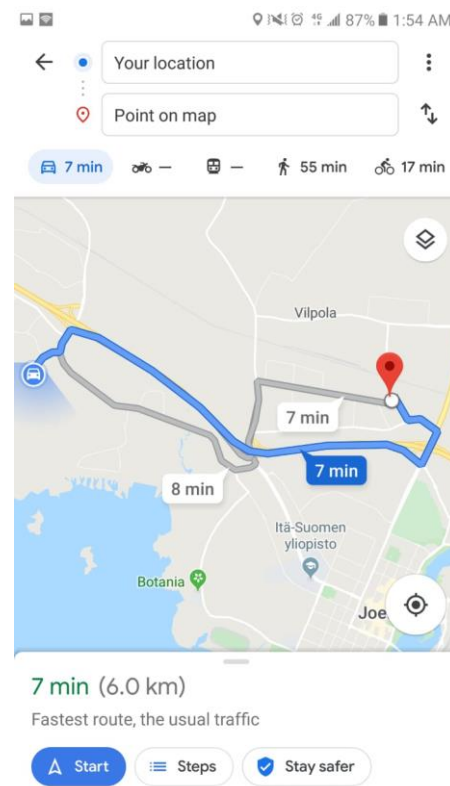
Show Direction



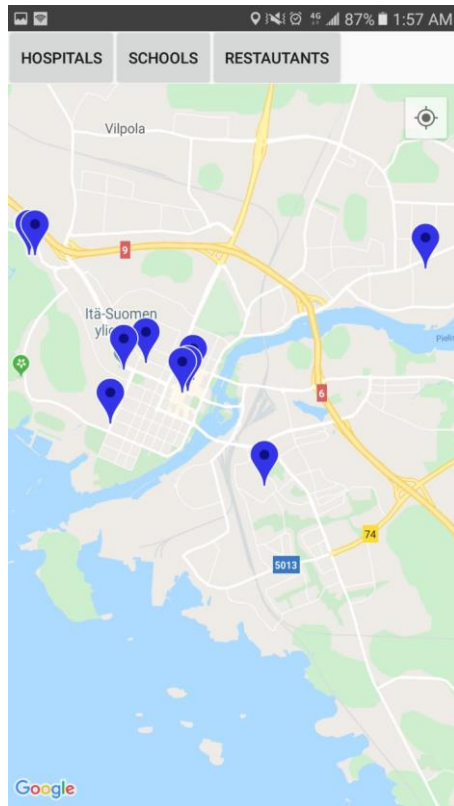
Show Nearby Schools



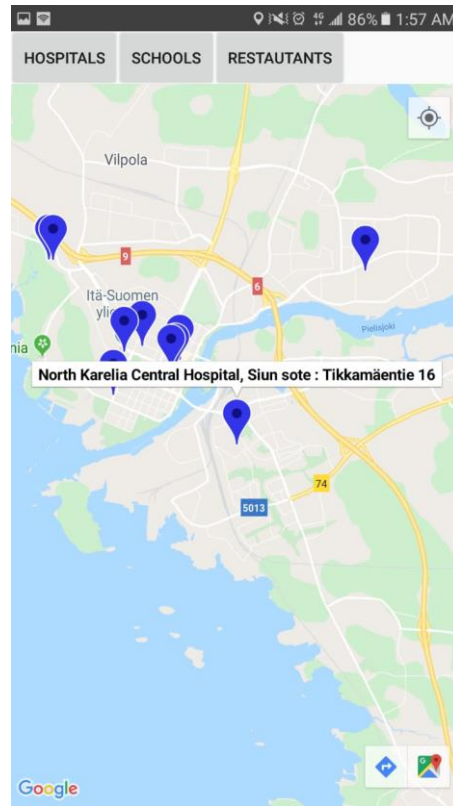
Selected Schools



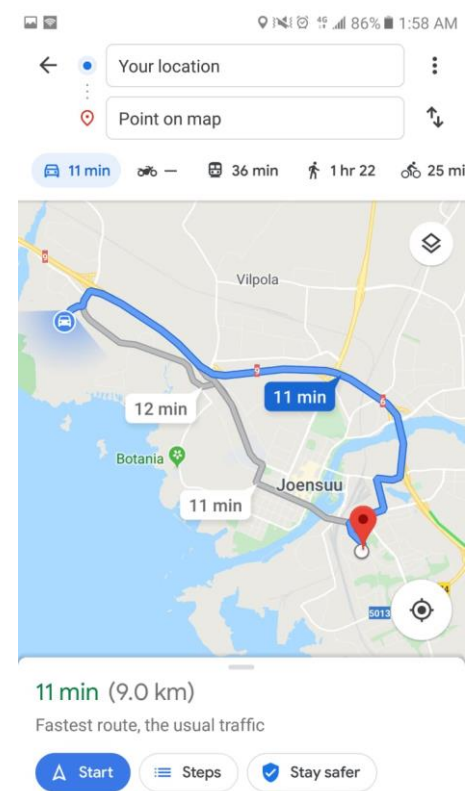
Show Direction



Show Nearby Hospitals



Selected Hospitals



Show Direction

We Learn:

- ❑ How to make an Android APP.
- ❑ How to use location based API in mobile application.
- ❑ Basic java.
- ❑ Basic Android studio IDE.
- ❑ Basic Knowledge of Google API.

We Use:

- ❑ Language – Java
- ❑ IDE – Android Studio
- ❑ API – Map API, Places API.



THANK YOU